

BEATSON'S
BUILDING SUPPLIES

MULLRALLY '24

STAGE SETUP MANUAL
SS1 GLEN AROS /
HILL ROAD

11TH - 13TH OCTOBER 2024



WWW.MULLRALLY.ORG



#MUSTBEMULL
#MULLRALLY

BEATSON'S
BUILDING SUPPLIES
www.beatsons.co.uk



EventScotland



MULL
CAR CLUB
www.mulcarclub.co.uk

This page deliberately left blank

Introduction

This setup guide is intended to show the main features required to set up the stage safely and in accordance with Motorsport UK requirements as set out in the Motorsport UK Yearbook 2024 (updated 1-03-24) sections 28 and 29, and in particular Stage Rally Safety Requirements (edition 6), the Mull Rally Safety Manual and any directions from senior officials of the event.

Junction numbers and warning arrows.

Every post unless immediately following another should have a warning arrow and junction number placed 100m (+/- 10m) before the post.

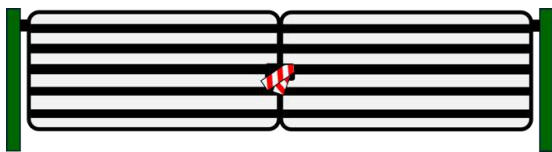
Gateways

All gateways, paths, tracks and access to the rally route should be clearly taped with red/white tape. Appropriate warning signs (As per Stage Rally Safety Requirements) should be positioned approaching the route.

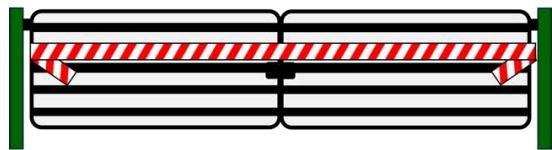
There may be more gates/paths/tracks that are not necessarily depicted in this setup book, but **all** will need the necessary signage and tape:-

Some taping examples:


Double gate (Manual - tape around the lock)



Double gate (electric)



Single Gate (tape around the lock)



Gate piers




Track (using stakes)



All setup crews should consult the stage commander, if in doubt as to how the gate/track should be taped and which signs to use.

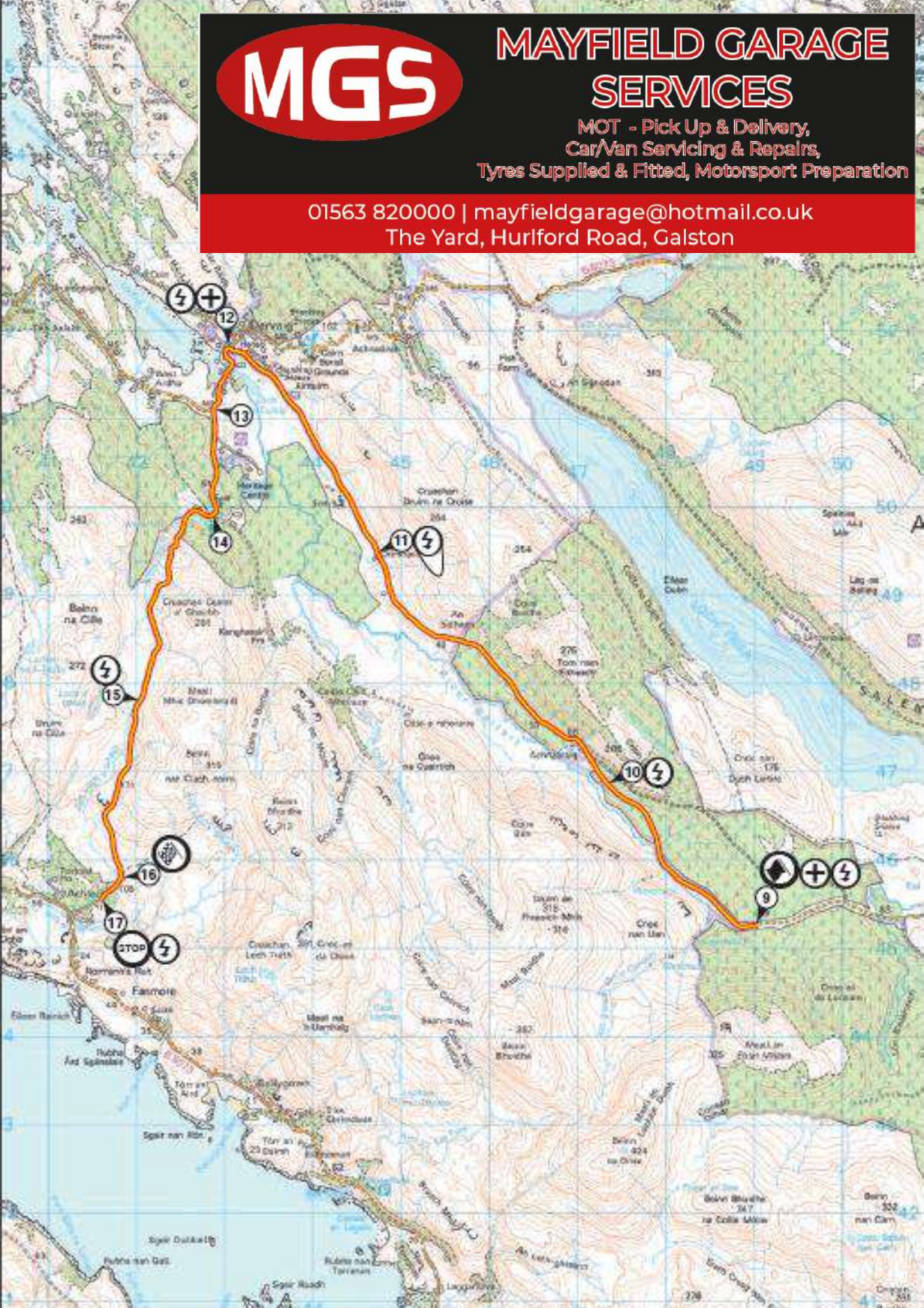
SS 1 Glen Aros / Hill Road **9.90 Miles**



MAYFIELD GARAGE SERVICES

MOT - Pick Up & Delivery,
Car/Van Servicing & Repairs,
Tyres Supplied & Fitted, Motorsport Preparation

01563 820000 | mayfieldgarage@hotmail.co.uk
The Yard, Hurlford Road, Galston



© Crown Copyright and database rights 2024. Ordnance Survey Licence No. 100015220

Beatsons Mull Rally 2024 - SS1 Mayfield Garage Services Glen Aros/Hill Road Setup


1	GLEN AROS / HILL ROAD			Stage Commander		Kenny Wilson
				Deputy Stage Commander		Aaron Ferguson
				Stage Safety Officer		
LOCATION DETAILS				MARSHAL REQUIREMENTS		
POST	LOCATION	WHAT 3 WORDS	MAP REFERENCE	MANDATORY	PREDICTED MARSHALS	
ARRIVAL		cuddled.decide.stormed	NM5005045527		2	
START Line		toast.mandolin.joined	NM4901945273	MR	4	
Post 10	Achnacraig	handover.homecare.greet	NM4734946888	MR	1	
Post 11	Druimnacraoish	vines.nurses.proofread	NM4484549156	MR	1	
Post 12	Dervaig	beep.flute.library	NM4303451778	MR	1	
Post 13	Junction SRL (Torloisk 4)	toasters.boxing.clots	NM4286551112		2	
Post 14	Haul Road Crossroads	jungle.pokes.relatives	NM4284649913		2	
Post 15	Hill Road Mid Point	departure.craftsmen.grouping	NM4206447885	MR	1	
FLYING FINISH	Keepers Cottage	midwinter.flamingo.pillows	NM4181745831		2	
STOP LINE	Layby on Left	aimless.meant.mailers	NM4158945571	MR	3	
				6	19	

Post No.	Miles		Information	Predicted Marshals
	Total	Inter		


Note that this stage is numbered from Post 9 (Start) to Post 17 (Stop) to facilitate changes between stages using the same roads.

			Road closure ///microchip.enigma.suddenly	
--	--	--	---------------------------------------------------------------------------------------------	--




Arrival 			In layby just after junction – park vehicles to either side in junction, tape both sides, notice C and SC. Yellow control board 100m before. ///cuddled.decide.stormed	PM 2
------------------------------------------------------------------------------------------------	--	--	--------------------------------------------------------------------------------------------------------------------------------------------------------------------------------------------------------------------------	------



Post No.	Miles		Information	Predicted Marshals
	Total	Inter		
P9 	0.00	0.00	Start – long layby on R Park all vehicles in layby. Notice ///toast.mandolin.joined	PM 4



Post No.	Miles		Information	Predicted Marshals
	Total	Inter		

P10 	1.54	1.54	Achnacraig - Forest Cross Road Tape both sides. Park in Track on L well back from road. Notice C and SC both sides facing out. Radio warning board, arrow and post number 100m before. ///handover.homecare.greet	PM 1
-------------------------------------------------------------------------------------------------	------	------	---------------------------------------------------------------------------------------------------------------------------------------------------------------------------------------------------------------------------------------	-------------



	1.84	0.3	Achnacraig Hotel – tape driveway – notice C and SC facing toward Hotel ///truly.plays.amending	
--	------	-----	-----------------------------------------------------------------------------------------------------------------	--



Post No.	Miles		Information	Predicted Marshals
	Total	Inter		

P11 	3.8	1.96	Radio –Drumnacroish Trough Tape track on L – park well back from road. Radio warning board and arrow 100m before. ///panics.thrashed.kindness	PM 1
------------------------------------------------------------------------------------------	-----	------	-----------------------------------------------------------------------------------------------------------------------------------------------------------------------------------	-------------



	3.99	0.25	Drumnacroish Hotel Tape driveway on L – notice C and SC facing down driveway ///circling.chapters.browsers	
--	------	------	------------------------------------------------------------------------------------------------------------------------------------------------	--



Post No.	Miles		Information	Predicted Marshals
	Total	Inter		

	4.59	0.6	Tape gateway on R and gate on L ///cities.cries.different	
--	------	-----	---------------------------------------------------------------------	--



	5.09	0.5	Tape across track on R ///agree.smile.alpha	
--	------	-----	-------------------------------------------------------	--



Post No.	Miles		Information	Predicted Marshals
	Total	Inter		

	5.29	0.2	Tape gate on L and driveway on R – notice C and SC on driveway. ///width.occur.graphic	
--	------	-----	------------------------------------------------------------------------------------------------------------------------------------	--



	5.37	0.08	Tape driveway on R Notice C and SC Facing out ///splints.skunks.dock	
--	------	------	---------------------------------------------------------------------------------------------------------------------	--



Post No.	Miles		Information	Predicted Marshals
	Total	Inter		

	5.4	0.03	Tape driveway on R Notice C and SC Facing out ///carbonate.reshape.mermaids	
--	-----	------	------------------------------------------------------------------------------------------	--



	5.47	0.07	Tape gates on L and driveway on R Notice C and SC facing out on driveway ///whimpered.country.manual	
--	------	------	-------------------------------------------------------------------------------------------------------------------	--



Post No.	Miles		Information	Predicted Marshals
	Total	Inter		

	5.51	0.04	Tape gates and entrances on R ///maker.swimsuits.variety	
--	------	------	--------------------------------------------------------------------	--



	5.54	0.03	Tape gates of two driveways on R ///divisions.fond.prospers	
--	------	------	-----------------------------------------------------------------------	--



Post No.	Miles		Information	Predicted Marshals
	Total	Inter		

	5.56	0.02	Tape gate on R ///encoding.unfocused.makes	
--	------	------	----------------------------------------------------------------------	--



	5.58	0.03	Tape gates of driveway on R ///shortcuts.regulate.protect	
--	------	------	-------------------------------------------------------------------------------------	--






Post No.	Miles		Information	Predicted Marshals
	Total	Inter		



	5.61	0.03	Tape gates of driveway on R ///boxing.wiring.dreamers	
--	------	------	-----------------------------------------------------------------	--



	5.65	0.02	Tape gates of driveway on R ///rugs.bulky.pass	
--	------	------	----------------------------------------------------------	--




Post No.	Miles		Information	Predicted Marshals
	Total	Inter		
	5.67	0.02	Dervaig Primary School - Tape across school gates and across opening (arrowed) after school wall, notice B in front. Notice A and SC facing into school grounds (permissible spectator area). Radio warning, arrow and post no as shown ///carry.aimed.defensive	
				
P12 	5.8	0.07	Dervaig - Smiddy Junction – mid point radio, rescue and recovery ///beep.flute.library	PM 3
				

Post No.	Miles		Information	Predicted Marshals
	Total	Inter		
			<p>Smiddy junction – view looking up stage. Box junction as shown. Radio car to park behind. Notice B in front of churchyard wall – yellow/black tape behind. Notice A and SC inside churchyard.</p>	
				
			<p>Smiddy Junction - Rescue and Recovery park on track to R >20m back from stage. Double tape entrance – chevrons to R of driveway. Notice D and No Entry Pedestrians signs at armco ///civil.dispose.helped</p>	
				

Post No.	Miles		Information	Predicted Marshals
	Total	Inter		

Detail of spectator approach from Dervaig village. Double box junction with notice B in box, on verge to L and R, tape across verge with green spectator arrows directing into church yard. Notice D on verge behind tape, notice C and SC on approach to gate and at beginning of churchyard wall 20m up road.

[///monk.shade.education](http://monk.shade.education)



Post No.	Miles		Information	Predicted Marshals
	Total	Inter		

			Notice B both sides. ///hunt.spursted.equivocal	
--	--	--	-----------------------------------------------------------	--





	5.9	0.1	Notice B both sides. ///journals.bandaged.encroach	
--	-----	-----	--------------------------------------------------------------	--



Post No.	Miles		Information	Predicted Marshals
	Total	Inter		



Smiddy Junction exit area - Aerial View
Notice D and No Entry (pedestrians) signs at both ends to create spectator exclusion zone.

Post No.	Miles		Information	Predicted Marshals
	Total	Inter		
	5.98	0.08	Notice B both sides. ///reinforce.gloves.showering	
				
	6.01	0.03	Tape gateway and house access on L – notice D and No Entry to Pedestrians signs facing out as shown. ///appoints.arranges.score	
				

Post No.	Miles		Information	Predicted Marshals
	Total	Inter		

	6.09	0.08	Tape house access ///scooter.collision.refers	
--	------	------	----------------------------------------------------------------------------------	--



	6.12	0.03	Tape house access ///engaging.heartburn.monday	
--	------	------	-----------------------------------------------------------------------------------	--



Post No.	Miles		Information	Predicted Marshals
	Total	Inter		

	6.18	0.06	Tape driveway ///quail.mistaking.wires	
--	------	------	--------------------------------------------------	--



P13	6.29	0.11	Hill Road Junction Warning arrow and junction no 100m ahead. Marshals park behind box junction 30m back /// toasters.boxing.clots	PM 2
------------	------	------	-------------------------------------------------------------------------------------------------------------------------------------------------------	-------------



Post No.	Miles		Information	Predicted Marshals
	Total	Inter		

	6.34	0.05	Tape track on R ///storybook.trackers.amended	
--	------	------	-------------------------------------------------------------------------	--



	6.51	0.17	Double tape access road on L Notice C and SC facing out. ///loved.intention.spirits	
--	------	------	------------------------------------------------------------------------------------------------------------------	--




Post No.	Miles		Information	Predicted Marshals
	Total	Inter		

P14	7.06	0.55	Tape triangle on L and track on R, park on L to block approaching traffic. Notice C and SC on L – notice C on R. Warning arrow and post no 100m before ///jungle.pokes.relative	PM 2
-----	------	------	----------------------------------------------------------------------------------------------------------------------------------------------------------------------------------------------	------



	7.61	0.55	Tape track on L ///only.relies.roaring	
--	------	------	--------------------------------------------------	--




Post No.	Miles		Information	Predicted Marshals
	Total	Inter		

P15	8.71	1.1	<p>Radio – park in quarry on L – tape entrance. Radio warning board and post number 100m ahead.</p> <p>///punctuate.plates.ahead</p>	PM 1
-----	------	-----	----------------------------------------------------------------------------------------------------------------------------------------------------	-------------



P16 FF 	10.1	1.39	<p>Flying Finish – park at gateway on L, well back from stage. FF warning boards 100m before. Countdown boards at 100m intervals to Stop Line.</p> <p>///midwinter.flamingo.pillows</p>	PM 2
------------------------------------------------------------------------------------------------------	------	------	-------------------------------------------------------------------------------------------------------------------------------------------------------------------------------------------------------	-------------



Post No.	Miles		Information	Predicted Marshals
	Total	Inter		
P17  	10.32	0.22	Stop Line Park in layby and opening on L ///aimless.meant.mailers	PM 3
				
			Road closure ///whiplash.afterglow.reddish	
				